

MERI-TOPPILA



The winter trail, located in the Meri-Toppila park area, north of the Oulujoki river delta, offers scenic views over the Nordic seaside and the Bay of Bothnia's snow-covered sea ice. The trail is very popular during sunny winter days, with visitors flocking to the campfire spots.

You may enter the Meri-Toppila winter trail straight from the bicycle path that runs

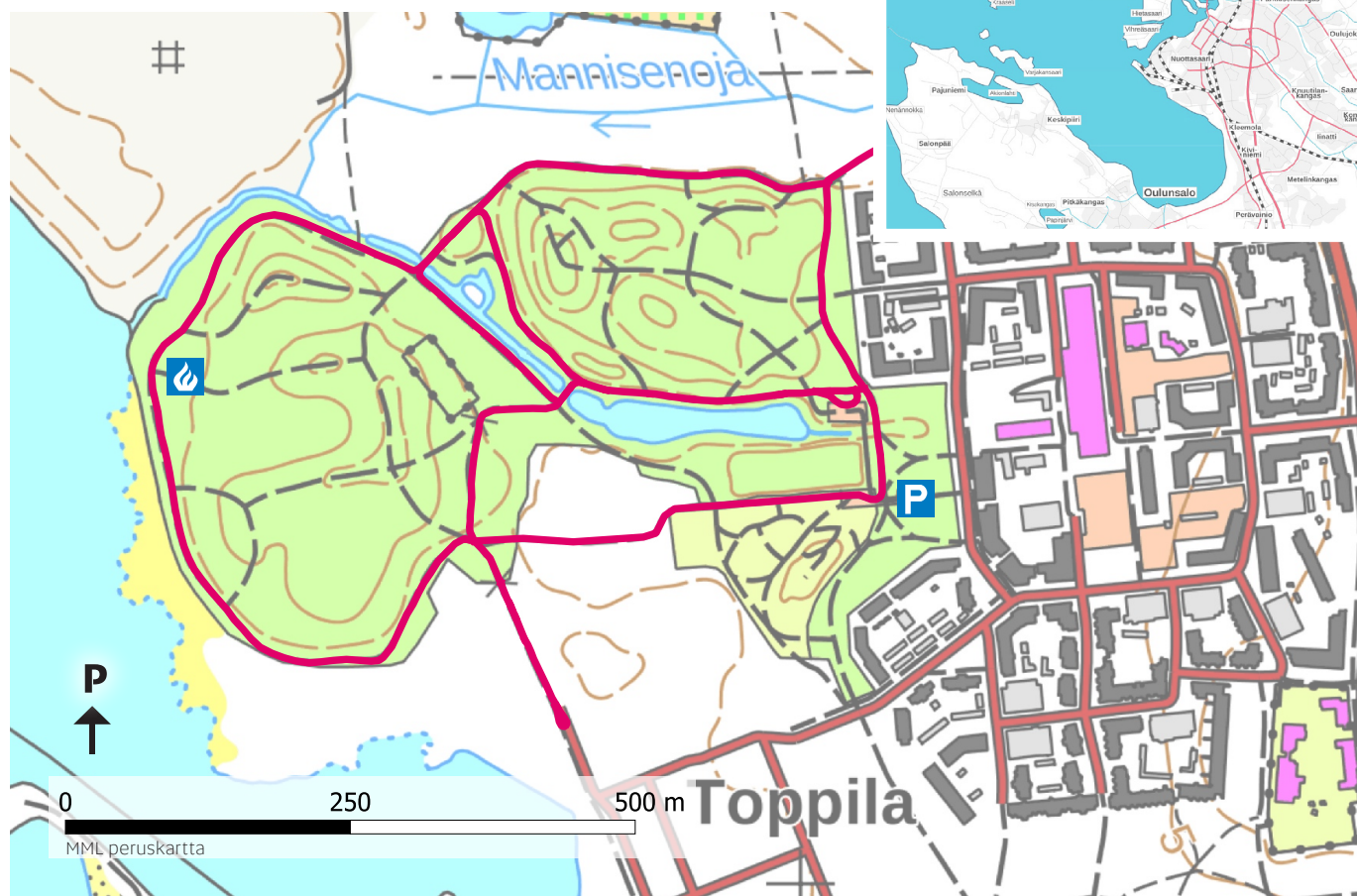
along Koskelantie, or arrive by local bus and get off at Meri-Toppila P. The Koskelantie starting point is 250 metres north of the stop, staying on the western side of the road. If you come by car, you can park your car on the area next to the Meri-Toppila disc golf track. Search for "Meri-Toppila DiscGolfPark, Paalikatu, 90520 Oulu" on Google Maps.






Pictures: Juha Kalaoja / Visualfinland.com

The trail is meant for hikers, mountain bikers and fatbikers, and it is about 80 centimetres wide. The route is equipped with signposts. The length of the trail is about 2.5 kilometres, and it intersects with existing pedestrian and bicycle roads. The winter trail is maintained weekly during winter months. Please take note of other hikers and bikers and follow the principles of trash-free hiking when moving on the trail. There is no firewood service at the campfire spot. Moving on the path is at one's own risk.

Feedback: e-kartta.ouka.fi/eFeedback/



Services

-  Campfire spot
-  Parking area
-  Hiking route